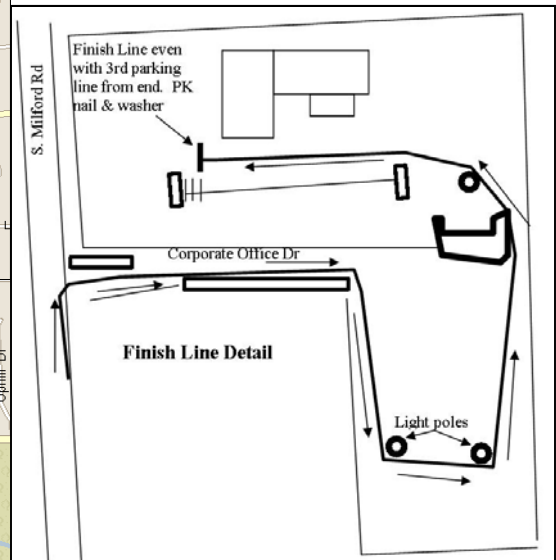
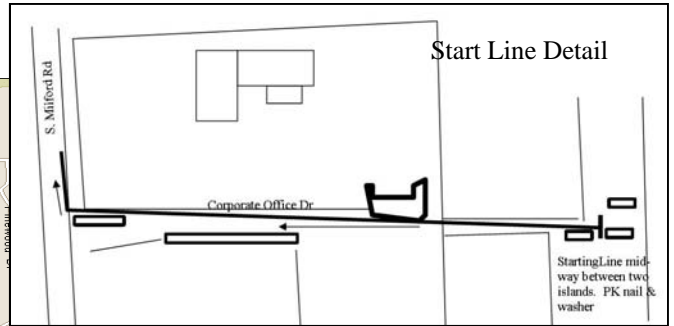
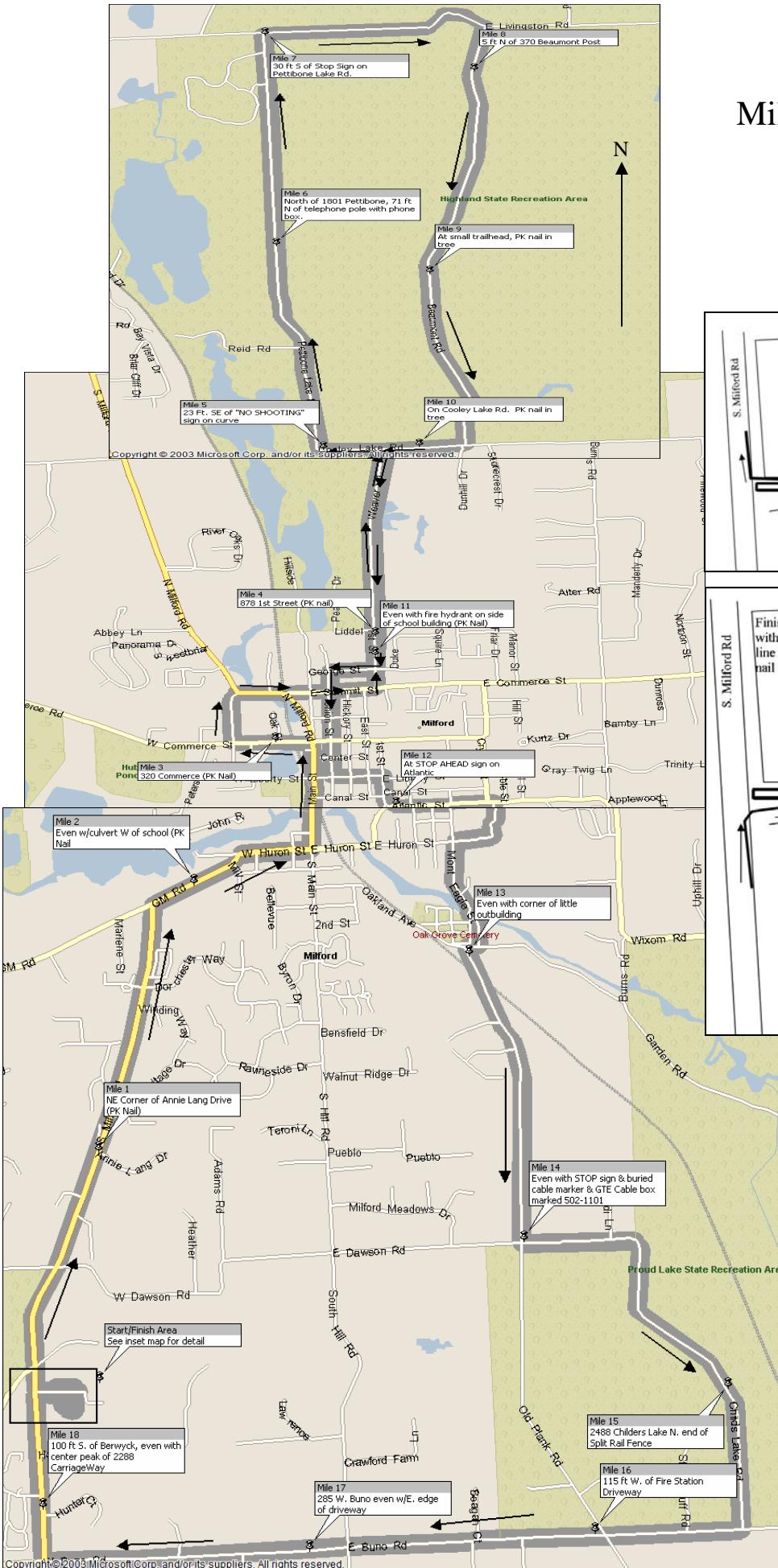


Milford Labor Day 30K



Start midway between two islands toward east end of Corporate Drive. West to Milford Road. North on Milford. Right/east on General Motors Drive continue onto W. Huron, Left/north on Main Street, Left/west on Commerce. Right/north onto Highland, curves right onto W. Summit, veer left onto E. Summit. Left/north onto First Street/Weaver. Left/west on Cooley, curve right/north onto Pettibone Lake Road. Right/east on Livingston, Right/south on Beaumont. Right/west on Cooley Lake. Left/south on Weaver. Right/west on George, Left/south on Union. Left/east on E. Liberty, Right/south on First, Left/east curve onto Atlantic. Right/south on JS Brophy Drive, veer Right around Civic Center at yield sign, Right/west at parking lot onto JD Caswell Drive. Left/south on Mt Eagle, Right/west on Garden. Left/south on Old Plank. Left/east on East Dawson. Curve around right/south onto Childs Lake Rd. Right/west on Buno. Right on Milford Right onto Corporate Office Drive. (See diagram for detail of finish).